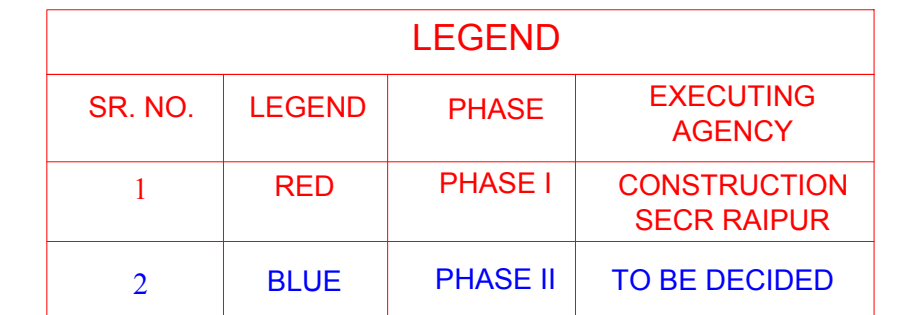


NOTES

- | | | |
|-----------------|-----------|-----------|
| | MAIN LINE | LOOP LINE |
| RAIL | 60 KG | 60KG |
| SLEEPER | 60 KG | 60 KG |
| SLEEPER DENSITY | 1660/KM | 1660/KM |
| BALLAST CUSHION | 350 mm | 300mm |





-
- KEY PLAN**
- Diagram illustrating the Key Plan of the proposed road layout. The plan shows the main line, loop lines, and the proposed road (7.50M wide). The station building (STN.BLDG) is located near the center. The road is flanked by the SCR boundary. The distance from Palli is 7.637KM and from Bastar is 10.380KM. The diagram also shows the location of the station building and the proposed road.



SR. NO.	CLASS	KM&	CHAINAGE	TVU	SECTION	REMARKS
NIL						

SR. NO.	TYPE OF INFRINGEMENT	AMOUNT OF INFRINGEMENT	FROM CHAINEE (KM)	TO CHAINEE (KM)	TOTAL LENGTH IN MTRS	STANDARD DIMENSION & IRSOD PARA
1	2	3	4	5	6	7
NIL						

SR. NO.	CLASS	KM&	CHAINAGE	TVU	SECTION	REMARKS
NIL						

MONARCH	
NAME	SIGNATURE
 MRS. YOGITA JAGTAP (CHECKED BY)	 SANTOSH DESAI (DIRECTOR)
 AJAY KADAM (REVIEWED BY)	 P. MANOJ DESAI (DESIGN BY)

DESIGN CONSULTANT:-
MONARCH SURVEYORS AND ENGINEERING CONSULTANTS LT
 Survey No. 5052A, 434T, B.T. Kewade Road, Nanar Bazar,
 Near Kewade Petrol Pump, Ghorsad, Pune - 411036
 Mob: 91 9766624705, Email: syates@monarchpune.in

दक्षिण पूर्व मध्य रेलवे
SOUTH EAST CENTRAL RAILWAY

PROJECT EXECUTED BY:-

NAME OF PROJECT :- PROPOSED B.G LINE

500 501

स्टेशन के बीच स्थित करकनार स्टेशन गार्ड

PLAN SHOWING THE ESP OF KURKANAR STATION YARD BETW

SCALE-1:1000 DRG NO.DY.CE/C/R/JDB-ROW/1115/2025

DRAWN BY - S.KASHYAP