


TES:—

- [illegible]

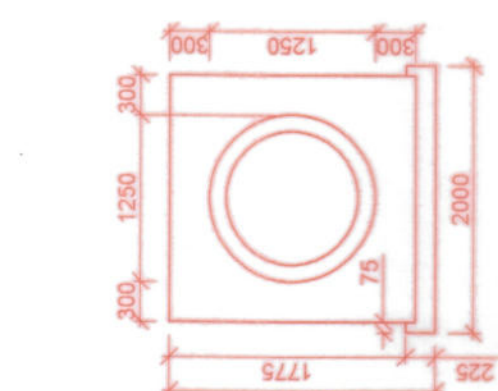
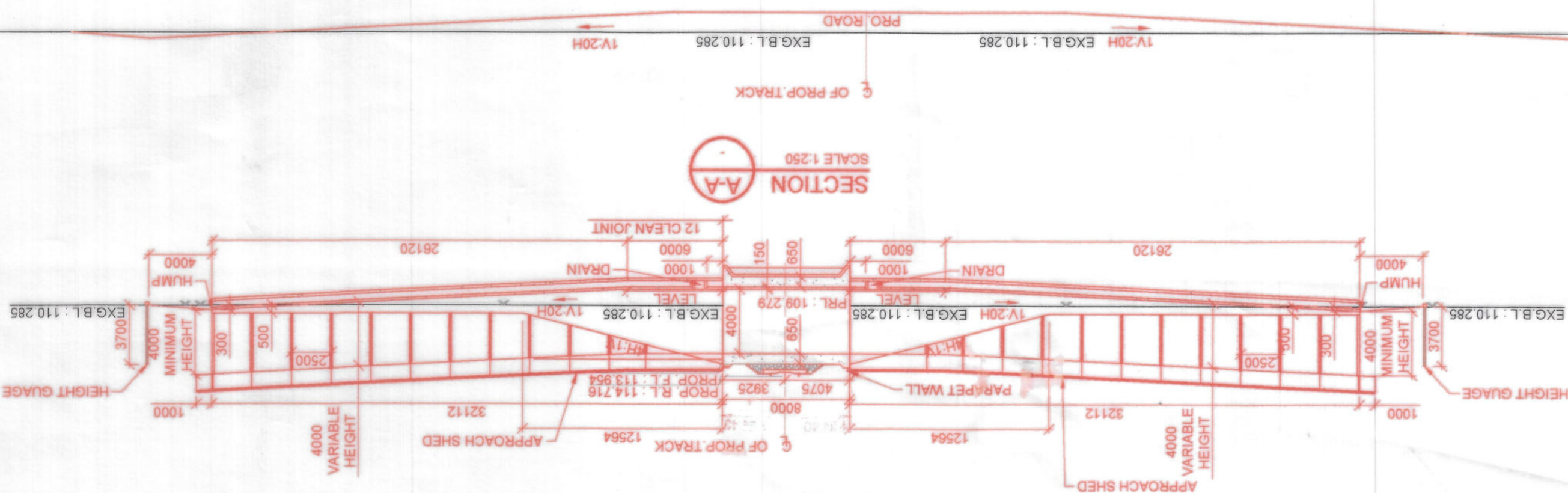
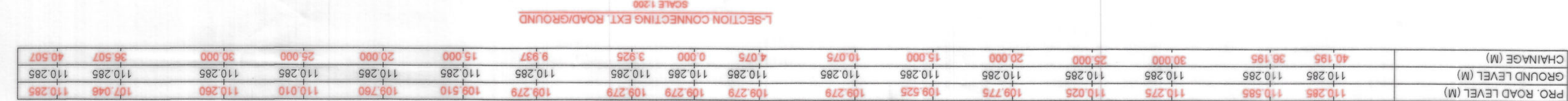
LEGEND

F.L.	FORMATION LEVEL
R.L.	RAIL LEVEL
B.L.	BED LEVEL
P.P.	PROPOSED
THK.	THICKNESS
CH.	CHAMFER
PCC	PLAIN CEMENT CONCRETE
RCC	REINFORCED CEMENT CONCRETE
BR.	BRIDGE
B.O.F.	BOTTOM OF FOUNDATION
P.R.L.	PROPOSED ROAD LEVEL
EXG.	EXISTING

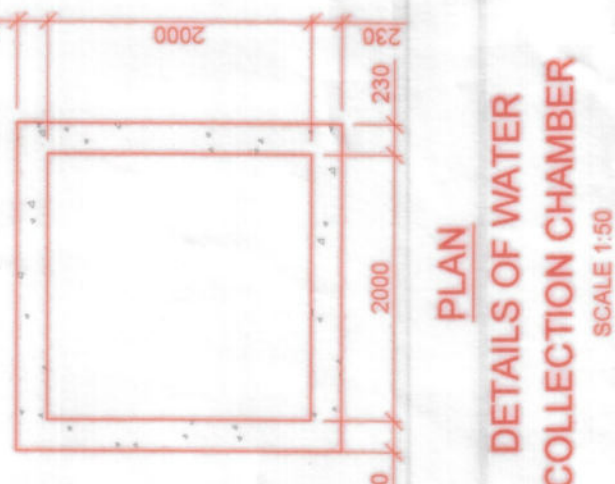
CONSTRUCTION DEPTH



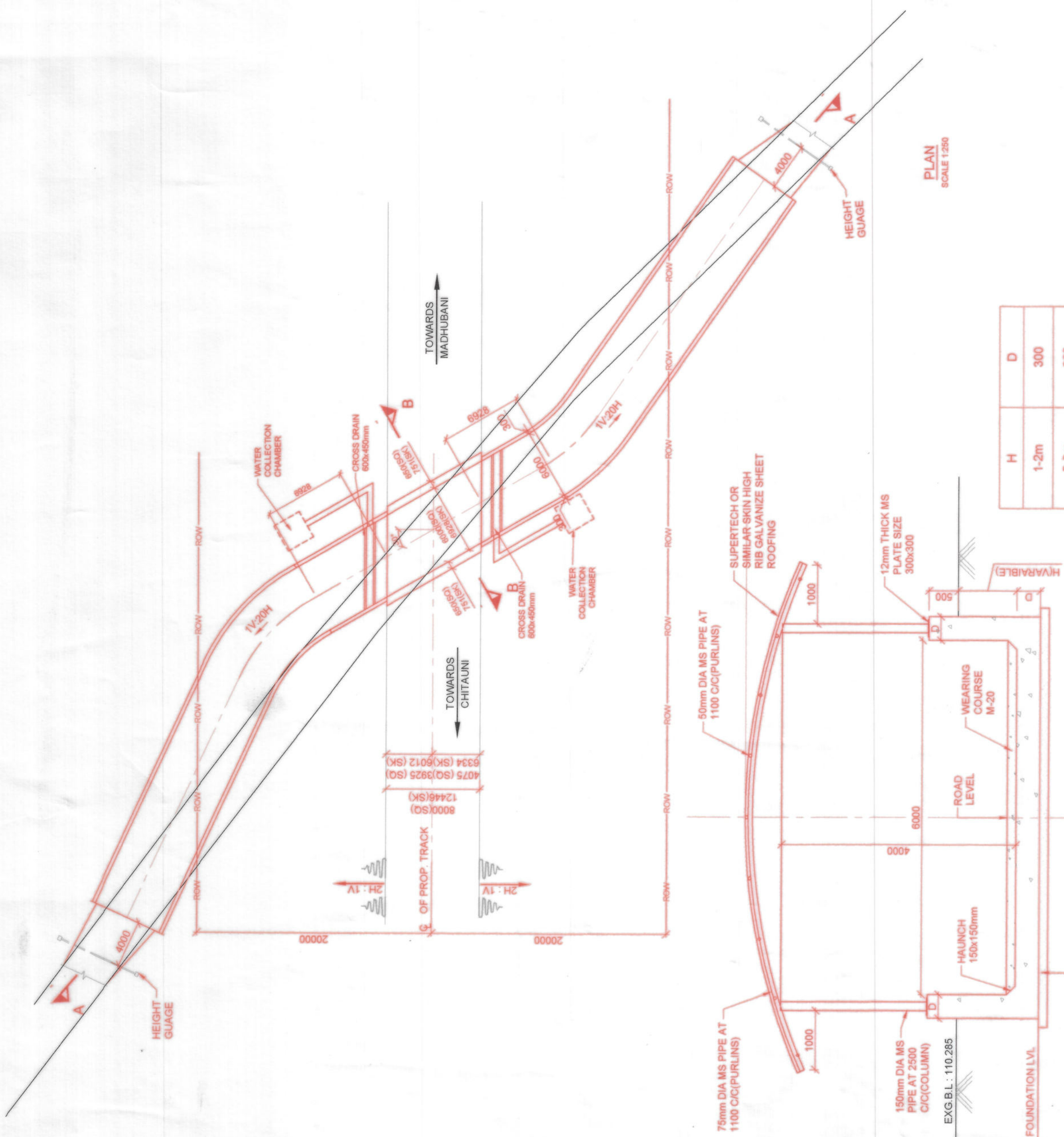
BALLAST RETAINER
SCALE 1:25



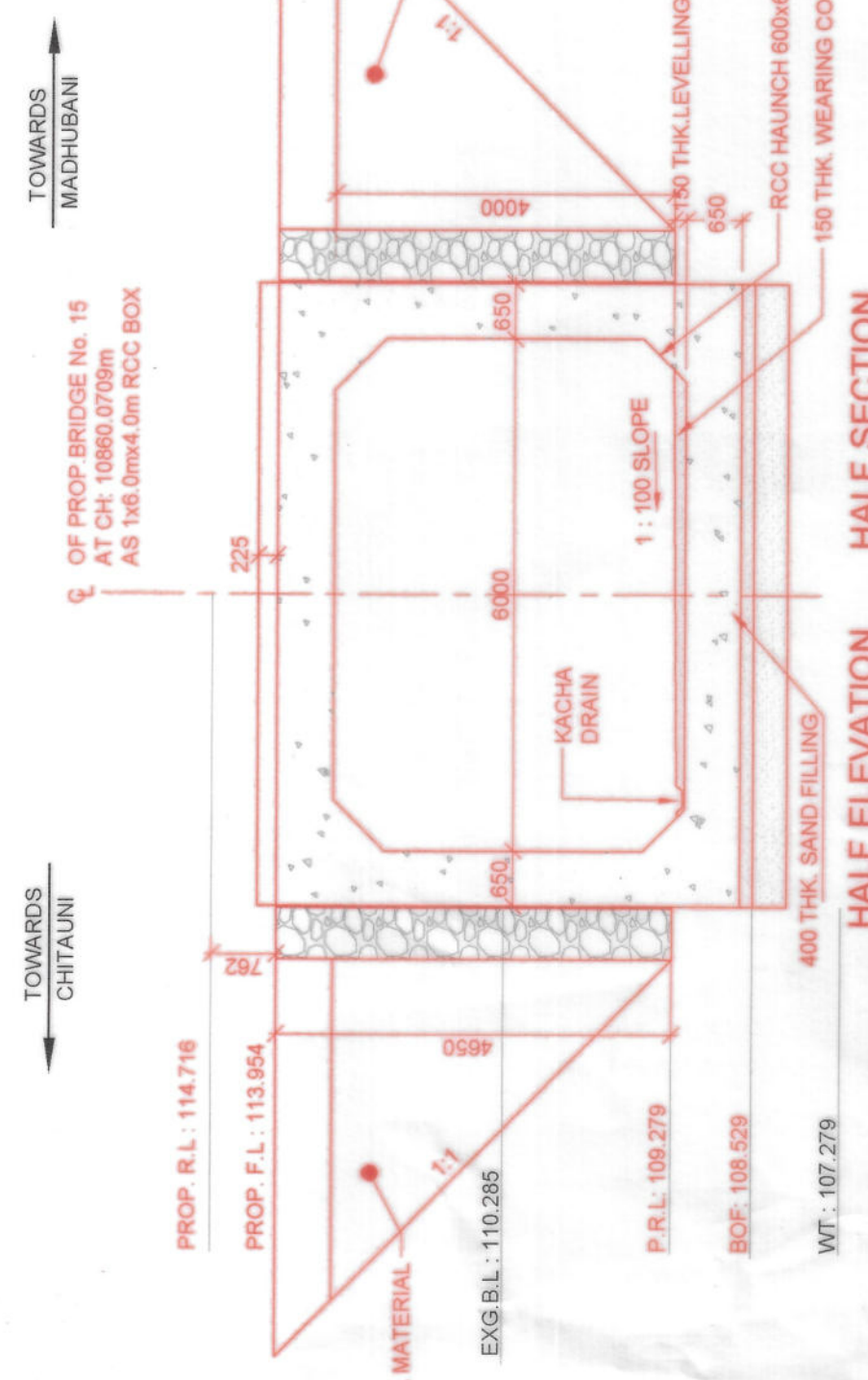
**TYPICAL SECTION OF CROSS
LUMEN PIPE DRAIN IN APPROACH
ROAD OF LHS WORK**
SCALE 1:50



**DETAILS OF WATER
COLLECTION CHAMBER**
SCALE 1:50



TYPICAL DETAIL OF "U" SHAPE RCC APPROACHES



HALF ELEVATION **HALF SECTION**
SCALE 1/4" = 1'-0"

			CHAINAGE	SIZE OF STRUCTURE	SKREW ANGLE	R.L	FORMATIO N LEVEL	GL	P.R.L	F.L
				NO.XSPAN (M)X(M)	DEGREE	RAIL LEVEL		GROUNDLEVEL /EXISTING ROAD LEVEL	PROP. ROAD LEVEL	FOUNDING LEVEL
1	45	10890.0709	1/8.0X4.0		30°	114.716	113.954	110.285	109.279	108.529

DEPTH (m)	SPT N-VALUE	DESCRIPTION	IS CLASSIFICATION	
			SM	MEQ
0.00	0.50			
0.50	0.95			
1.50	1.95			
3.00	3.45			
4.50	4.95			
6.00	6.45			
7.50	7.95			
9.00	9.45			
10.00	10.45			

BRIDGE NO.: 15
BOREHOLE NO.: 01

**FOR EPC
TENDER ONLY**

[illegible]

CONST. & HQ. OFFICER'S SIGNATURE

NORTH EASTERN RAILWAY


: CHITAUNI-TAMKUHI ROAD NEW LINE
PART-1

TITLE : GENERAL ARRANGEMENT DRAWING FOR PROPOSED
BR. NO. 15 (1X6.0MX4.0M) (RUB) KM 10/8-9

BETWEEN STATION :-CHITAJUNI-MADHUBANI KM : 10/8-9 CH:- 10860.071M

TYPE OF MAP : GENERAL ARRANGEMENT DRAWING
FILE NO. AAA/2644/STR/BR.NO. 15/GAD/001

CONSULTANT


anveer associates
 architects engineers & consultants pvt. ltd.

DECON / Plan No. B/RUB/CTE-TOI/19/04/2025	SCALE AS SHOWN
Date <u>23/04/2025</u>	SHEET :

23/06/2025