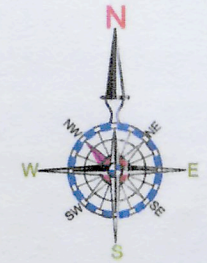



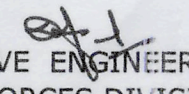


COMMAND AREA MAP OF ARPA BHAINSAJHARA LIFT IRRIGATION SCHEME



LEGENDS		
S.N.	Name	Symbols
1	Command area boundary	
2	30 Ha.Chak Boundary	
3	Contour	
4	Khasra Boundary	
5	Khasra Numbers	5 2
6	Habitation Boundary	
7	Un-Cultivated Area	
8	Water Body	
9	River/Nala	
10	BT-Road	
11	CC-Road	
12	Temples	
13	Transformer	
14	Electrical Pole	
15	Hand Pump	
16	Well	
17	Outlet	
18	Water Flow Direction	
19	Pipes Details	P-124 D-125
20	30 Ha Chak No.	AM-01
21	Pipe ID	P-1
22	Junction ID	J-10
23	30 Ha Chak Area	



	
GOVERNMENT OF CHHATTISGARH WATER RESOURCES DEPARTMENT	
PROJECT: ARPA BHAINSAJHARA LIFT IRRIGATION SCHEME	
TITLE: COMMAND AREA MAP	
 SUB ENGINEER	 SUB DIVISIONAL OFFICER W.R.SURVEY SUB DN KOTA (C.G.)
 EXECUTIVE ENGINEER WATER RESOURCES DIVISION KOTA (C.G.)	