
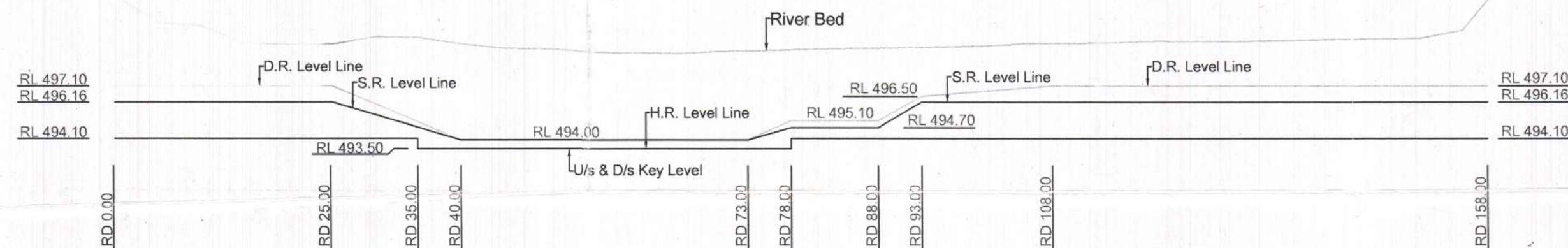


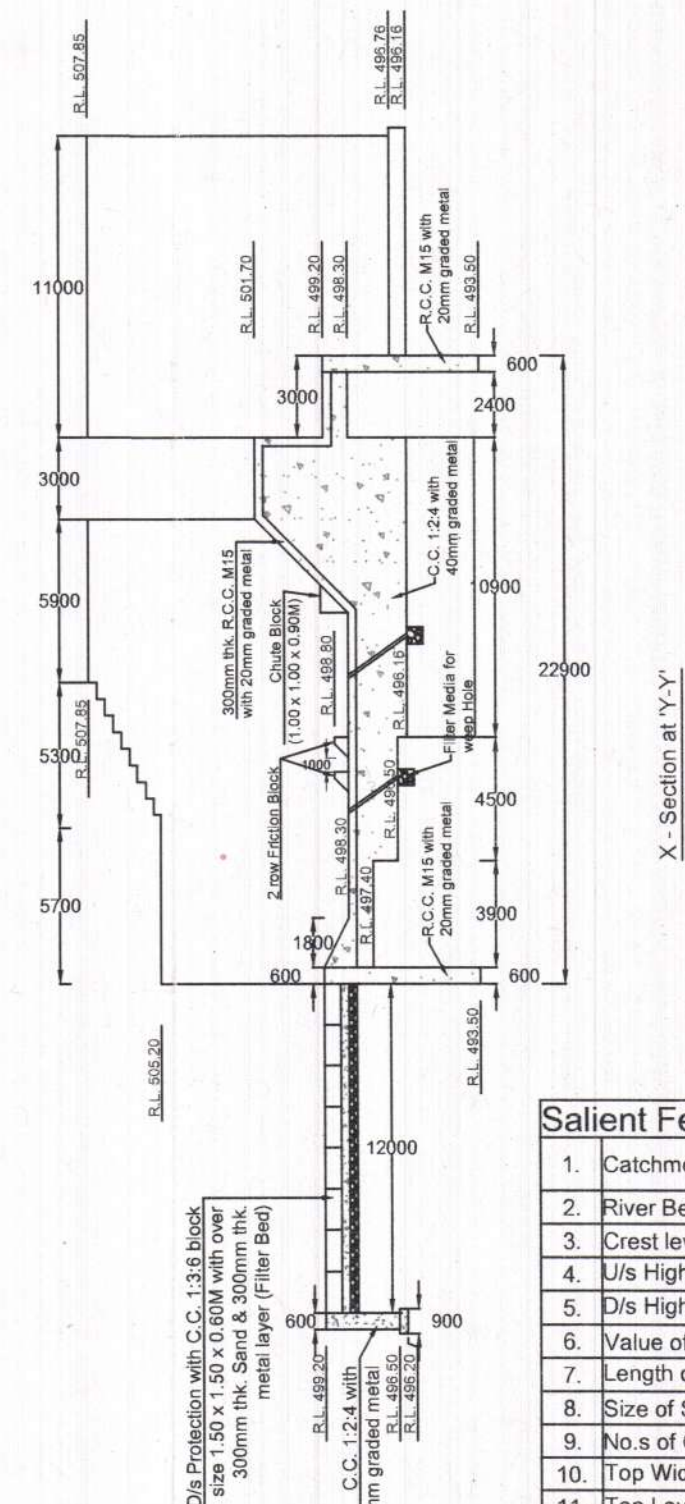
Half top & Half Bottom Plan



X - Sectional Elevation of Anicut



X - Section of River



Salient Feature		
1. Catchment Area	-	2452.00 SqKm
2. River Bed Level	-	499.20 M
3. Crest level of weir	-	501.70 M
4. U/s Highest Flood Level	-	507.25 M
5. D/s Highest Flood Level	-	504.60 M
6. Value of 'N'	-	0.0225
7. Length of Weir	-	158.00 M
8. Size of Sluice Gate	-	2.00 x 1.00 M
9. No.s of Gate	-	24 No.s
10. Top Width of Weir	-	3.00 M
11. Top Level of Abutment	-	
U/s	-	507.85 M
D/s	-	505.20 M

Govt. of Chhattisgarh, W.R. Department

Executive Engineer, W.R. Div. Surajpur  
Distt. - Surajpur(C.G.)

GONDA ANICUT SCHEME

Drg. No.	Date	Dimension Unit
Gonda_Ani_1(A)		MM (Milli Meter) Unless Specified
Drawn by -  Sub Engineer W.R. Sub Div. Surajpur Distt. - Surajpur(C.G.)	Checked by -  Sub Divisional Officer W.R. Sub Div. Surajpur Distt. - Surajpur(C.G.)	Submitted by -  Executive Engineer W.R. Div. Surajpur Distt. - Surajpur(C.G.)
Checked by -  A. E. (D) S.B.P. Circle, Ambikapur Distt. - Surguja(C.G.)	Checked by -  E. E. (D) S. B. P. Circle, Ambikapur Distt. - Surguja(C.G.)	Recommended by -  Superintending Engineer S. B. P. Circle, Ambikapur Distt. - Surguja(C.G.)
Checked by -  A. E. (D) Hasdeo Ganga Basin, Ambikapur Distt. - Surguja(C.G.)	Checked by -  E. E. (D) Hasdeo Ganga Basin, Ambikapur Distt. - Surguja(C.G.)	Recommended by -  S. E. (D) Hasdeo Ganga Basin, Ambikapur Distt. - Surguja(C.G.)
Approved By -  Chief Engineer Hasdeo Ganga Basin, Ambikapur Distt. - Surguja(C.G.)		